
































WAYNE STREET (66' R.O.W.)



SCALE: 1" = 20'


N

LEGEND

-  FOUND PROPERTY CORNER
-  BENCHMARK
-  SIGN
-  GAS BOX
-  UTILITY POLE
-  GUY WIRE
-  WATER VALVE
-  PED LIGHT POLE
-  ELECTRIC RISER
-  TELEPHONE RISER/BOX
-  FIRE HYDRANT
-  CATCHBASIN
-  BEEHIVE GRATE CATCHBASIN
-  STORM MANHOLE
-  SANITARY MANHOLE
-  DECIDUOUS TREE
-  CONIFEROUS TREE
-  TREE LINE
-  SHRUB LINE
-  OVERHEAD ELECTRIC
-  UNDERGROUND ELECTRIC
-  OVERHEAD TELEPHONE
-  UNDERGROUND TELEPHONE
-  OVERHEAD CABLE TV
-  UNDERGROUND CABLE TV
-  SANITARY SEWER
-  STORM SEWER
-  WATERMAIN
-  GUARDRAIL
-  FENCE
-  TOP/BOTTOM OF SLOPE

HATCH LEGEND

-  PROPOSED DRIVEWAYS, NON REINFORCED CONC., 6"
-  PROPOSED LAWN AREA



The City of Traverse City
Engineering Department
GOVERNMENTAL CENTER
400 Boardman Avenue
Traverse City, Michigan 49684

CITY OF TRAVERSE CITY
2013 PAVING AND RESURFACING PROJECTS
PLAN AND PROFILE SHEET

Revision/Issue	Date
PERMIT SET	7-01-13
BID SET	7-16-13
AS-BUILT JLC	11-26-13

Date: 7-01-13

Project No.: 2013-03

Drawn by:
JDM

Scale: 1" = 20'

Sheet No.: 3 OF 4